
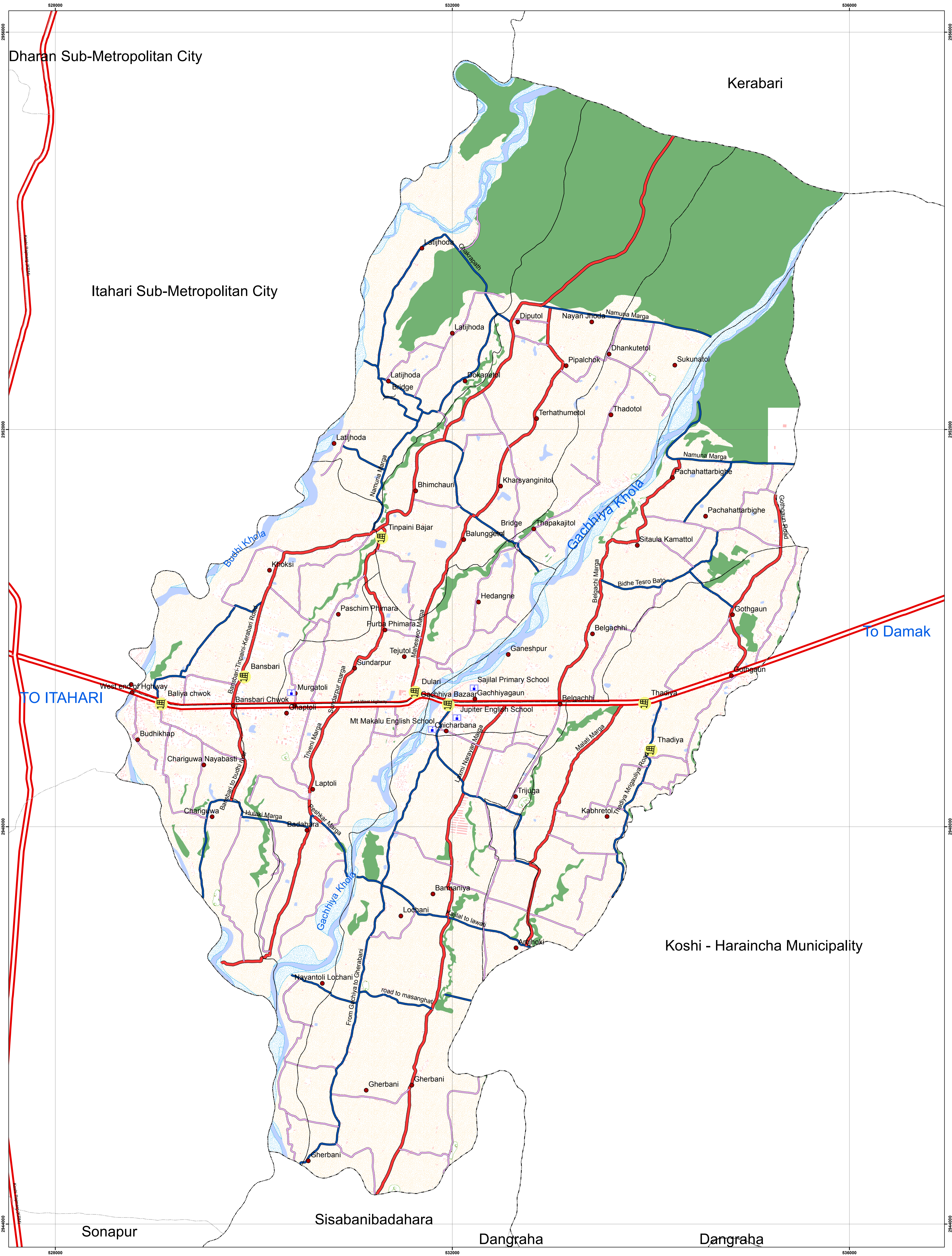


Sundar-Dulari Municipality Municipal Transport Master Plan



Legend

Places

- Places
- 🏪 Markets
- ⌈ Bridge
- 🏫 Schools

--- District Boundary
 --- Municipal Boundary
 --- VDC Boundary
 --- Ward Boundary

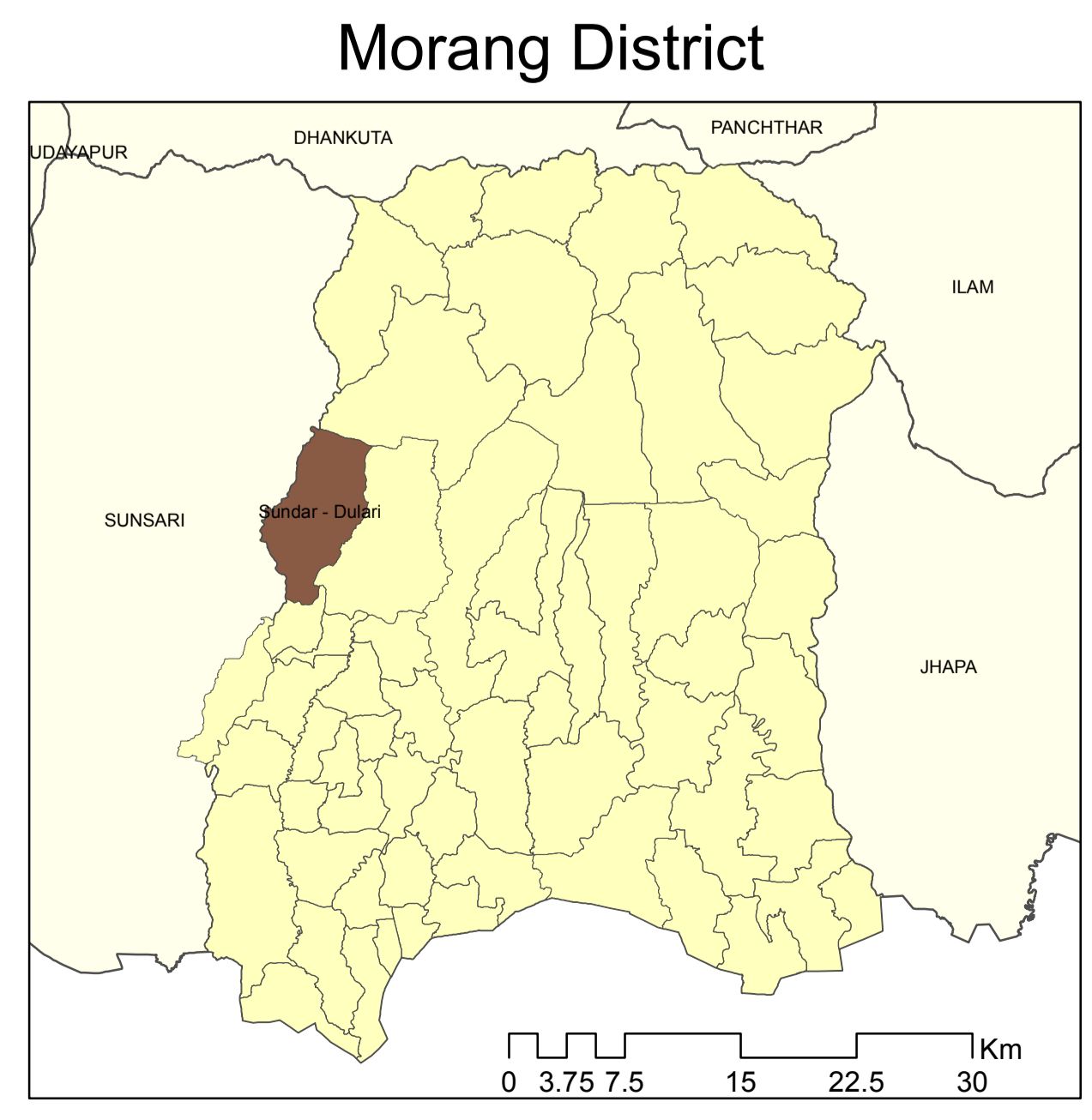
== SRN

CLASS

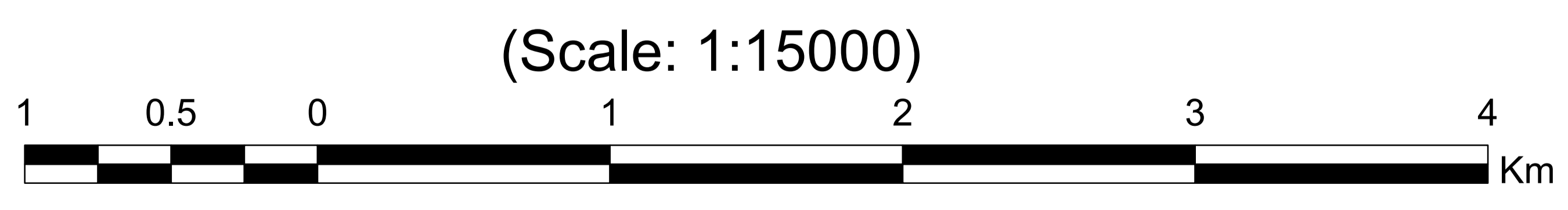
- A
- B
- C

Landcover

- Bush
- Barren Land
- Canal
- Cultivation
- Forest
- Orchard
- Waterbodies
- Sand



Coordinate System: Modified UTM 87
 Projection: Transverse Mercator
 Datum: Everest Adj 1937
 false easting: 500,000.0000
 false northing: 0.0000
 central meridian: 87.0000
 scale factor: 0.9999
 latitude of origin: 0.0000
 Units: Meter



Sundar-Dulari Municipality Office
 Sundar-Dulari, Morang



Abhyantra Consulting PVT LTD
 New Baneshwor-34, Kathmandu, Nepal
 Email: info@abhyantra.com.np